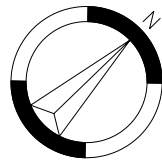


Dimensioni e altitudini in metri
Dimensions and elevations in metres

CARTA DEGLI OSTACOLI DI AERODROMO – TIPO A OACI Limitazioni Operative
AERODROME OBSTACLE CHART – TYPE A ICAO – Operating Limatation

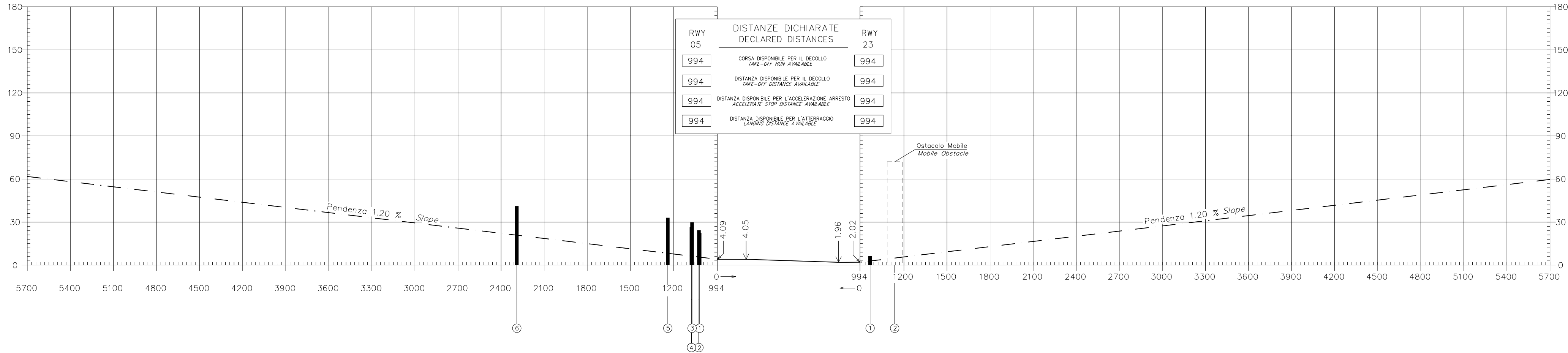
ITALY – VENEZIA / LIDO RWY 05/23

Declinazione Magnetica:
Magnetic Variation: 2° E 2005.0



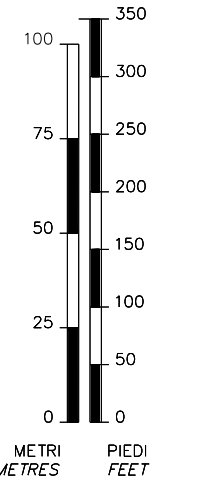
Variatione Annuu:
Annual rate of change: 5' E

CONSULTARE I NOTAM PER ULTIME INFORMAZIONI
CONSULT NOTAM FOR LATEST INFORMATION



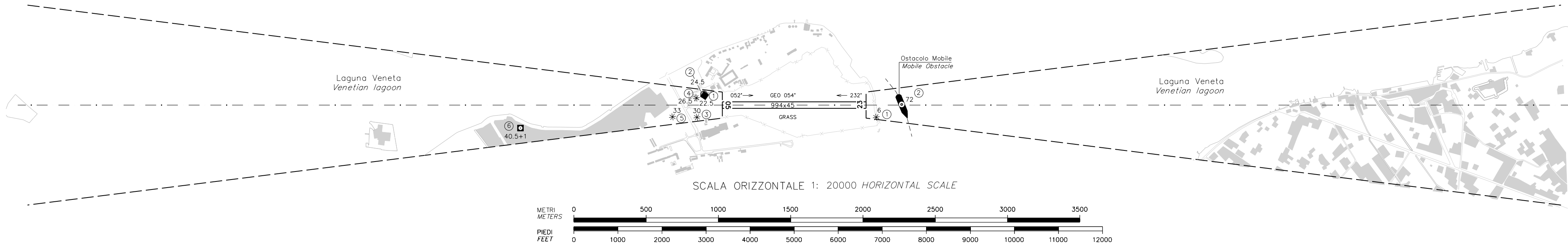
SCALA VERTICALE
VERTICAL SCALE

1:2000



Le precisioni della carta sono quelle descritte nell'annesso 4° capitolo 3.9

The accuracy on the chart are specified in annex 4° chapter 3.9



VARIANTI AMENDMENT RECORD		
N.	DATA DATE	REGISTRATO DA ENTERED BY

INFORMAZIONI AERONAUTICHE AGGIORNATE AL: 14 JUN 2007
AERONAUTICAL INFORMATION UPDATED AS OF:

Data del rilievo aeroportuale completo: DEC 2006
Date of the full aerodrome survey:

Data dell'ultimo rilievo parziale: DEC 2006
Date of the last partial survey:

EDITO DA: ENAV – Roma
PUBLISHED BY:

REDATTO DA: ENAV
DESIGNED BY:

PV A1 1/0
13 SEP 2007 (10/07)